

Northern Delaware Heritage Coalition:
Newark Identified and Proposed Trailheads
& Public Workshop Comments

Trailhead: Park Headquarters
and Delaware Nature Society

Trailhead along Mason-Dixon Trail:
minimal parking and no restrooms

Head of Christiana
Presbyterian Church

Hike and History
Walking Tour

Potential Trailhead: Hike & History section with Pomeroy
Railroad. Addition possibly of interpretive
kiosk, bike shop, and transportation hub.
Need signage to indicate historic railroad.

Mason-Dixon Trail Intersection

Mason-Dixon Trailhead

Persimon Run Creek - Possible Trail.
Hiking Trail made of dirt and possible
connection to Fair Hill.

High Priority: Connect cyclists and
cars to Dayett's Mill and Lums Pond

Welch Church

Cooch's House

British Encampment

Eastburn-Jeanes
Mining Complex

Tweed's Tavern goes on Hockessin Route.
There is hub potential there with parking,
bathrooms, wand walking trails. A fitness
center is next door, and the Hockessin
Historical Society is nearby.

Judge Morris
Estate

Establish Connection from
Delaware Park to Hale-Byrnes House

Hale-Byrnes
House

Shoulder, on-road planned
through DelDOT for bicycling.

















Need better to connection from
Hale-Byrnes House to Christiana.
Current connection is dangerous,
as is nearby metroplex.

Battle of Gooch's Bridge - American Position

Cooch-Dayett Mill

Greenbank Mill (TWWRR)

Marshallton

	Library
	School
	Historic site
	Transit stop
	Transit route
	Sidewalk
	Hiking trail
	Bicycle route, on road
	Loop tour
	New Castle County historic site
	Scenic byway
	East Coast Greenway
	Washington Rochambeau Route
	New Castle County Historic District
New Castle County Greenway Plan	
	Existing
	Proposed
	Under Development

