









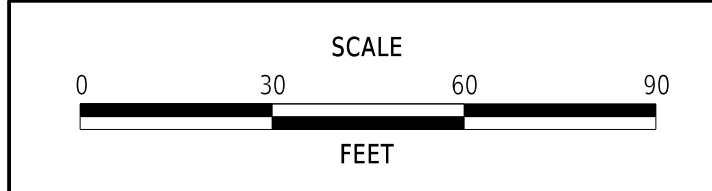


LEGEND

	PROPOSED SHARED USE PATH		EXISTING PROPERTY LINES
	PROPOSED CURB		PROPOSED LIGHT POLE
	PROPOSED PAVEMENT		PROPOSED PCC SIDEWALK
	PROPOSED PED REFUGE ISLAND		PROPOSED TOPSOIL/SEEDING
	EXISTING RIGHT OF WAY		
	PROPOSED RIGHT OF WAY		



SHARED USE PATH CONCEPT 1