

MD ROUTE 272



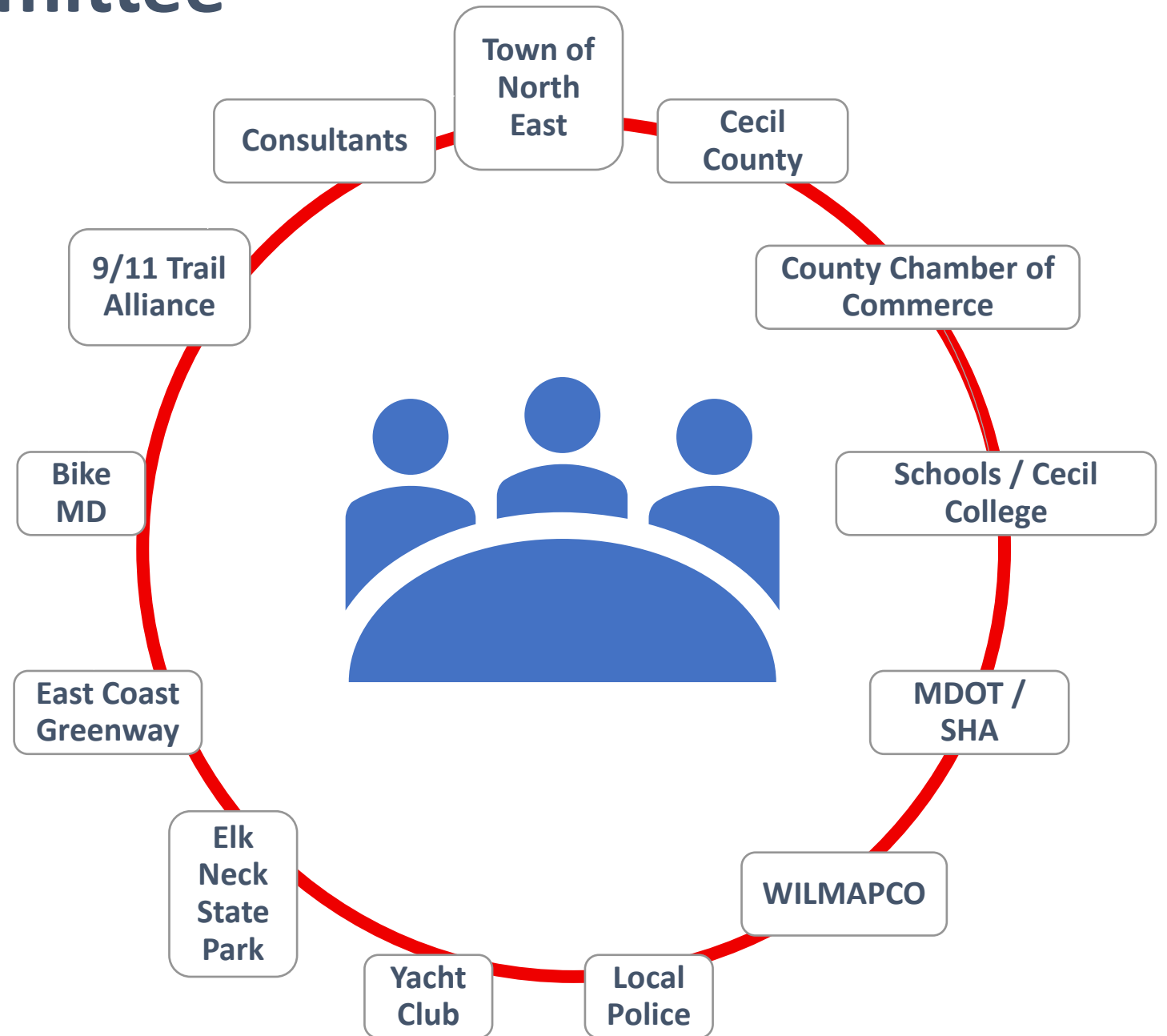
2025

CORRIDOR PLAN

WILMAPCO PAC
April 2025



Steering Committee



Planning Process

Existing Conditions

- Traffic
- Land Use



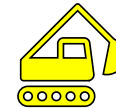
Visioning

- Survey 1
- Workshop 1
- Youth outreach 1



Draft Recommendations

- Workshop 2
- Survey 2
- Youth outreach 2



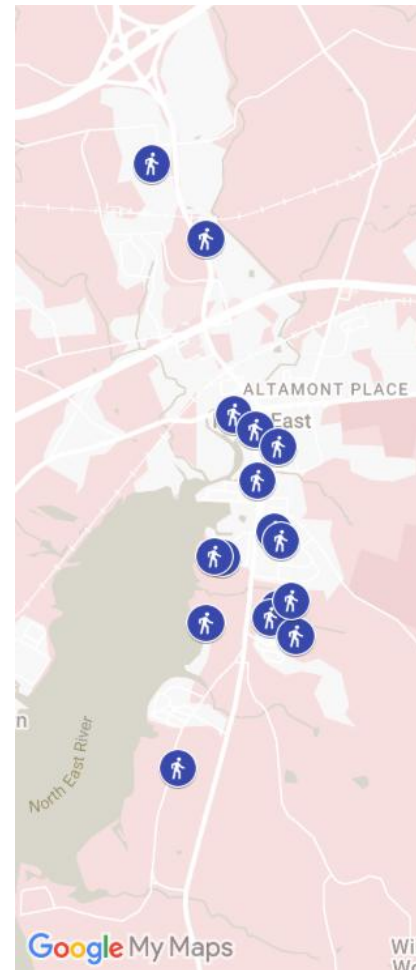
Select Recommendations

- Workshop 3

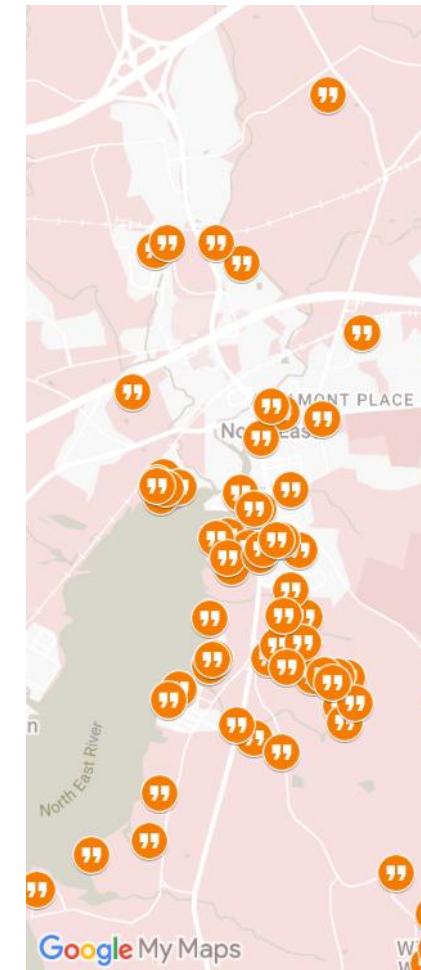


Visioning

Workshop 1 41 participants

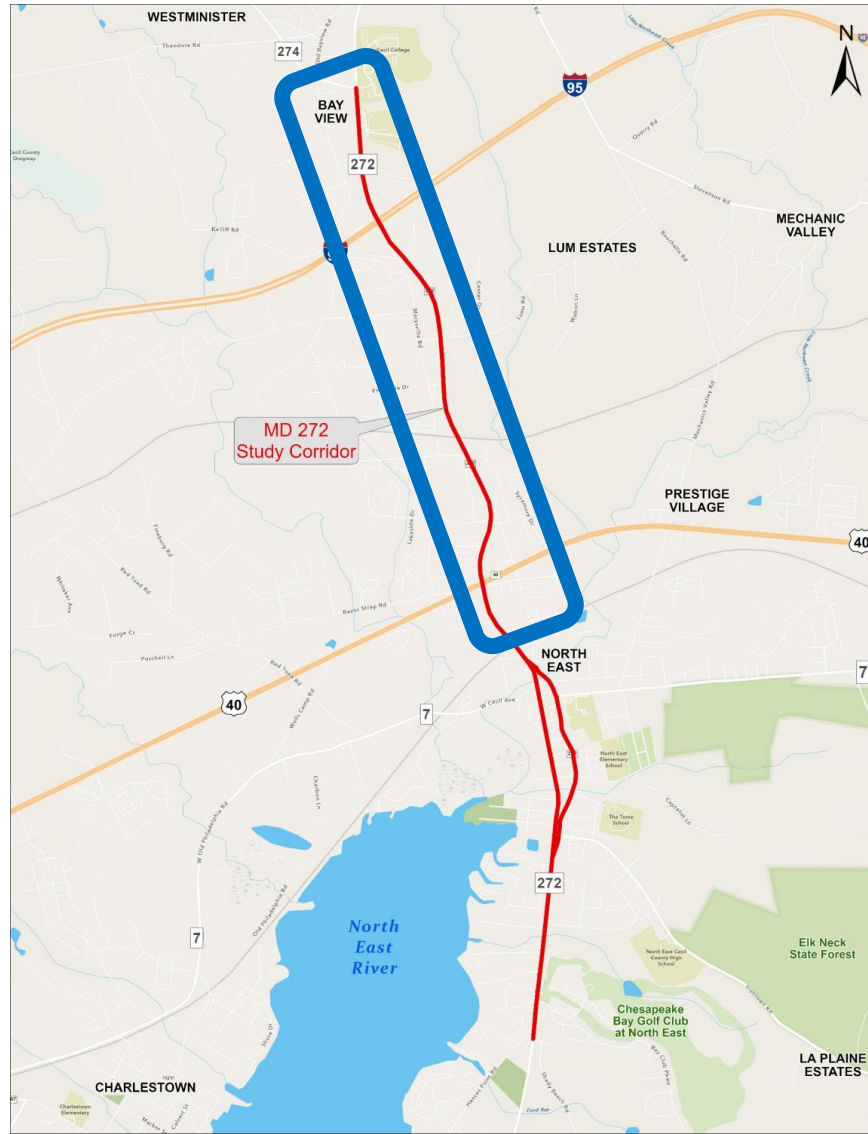


Survey 1 183 participants



Selected Survey Results

MD-272 Plan, Survey 1 (183 participants)



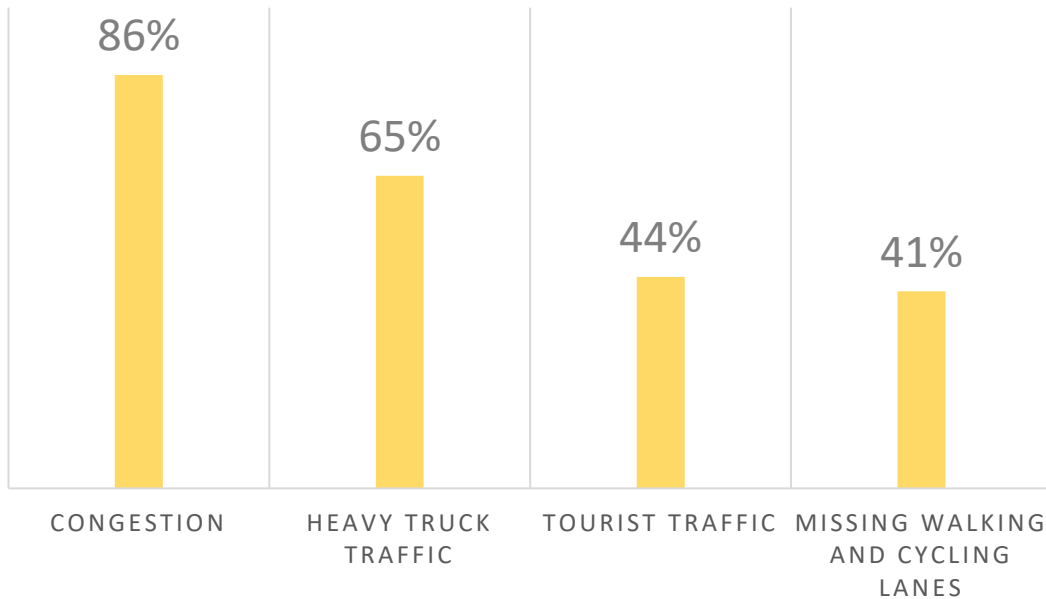
Survey Area A
North of Downtown



Selected Survey Results

MD-272 Plan, Survey 1

Top Mobility Concerns Cecil College to Downtown



Some Written Feedback

Need more lanes

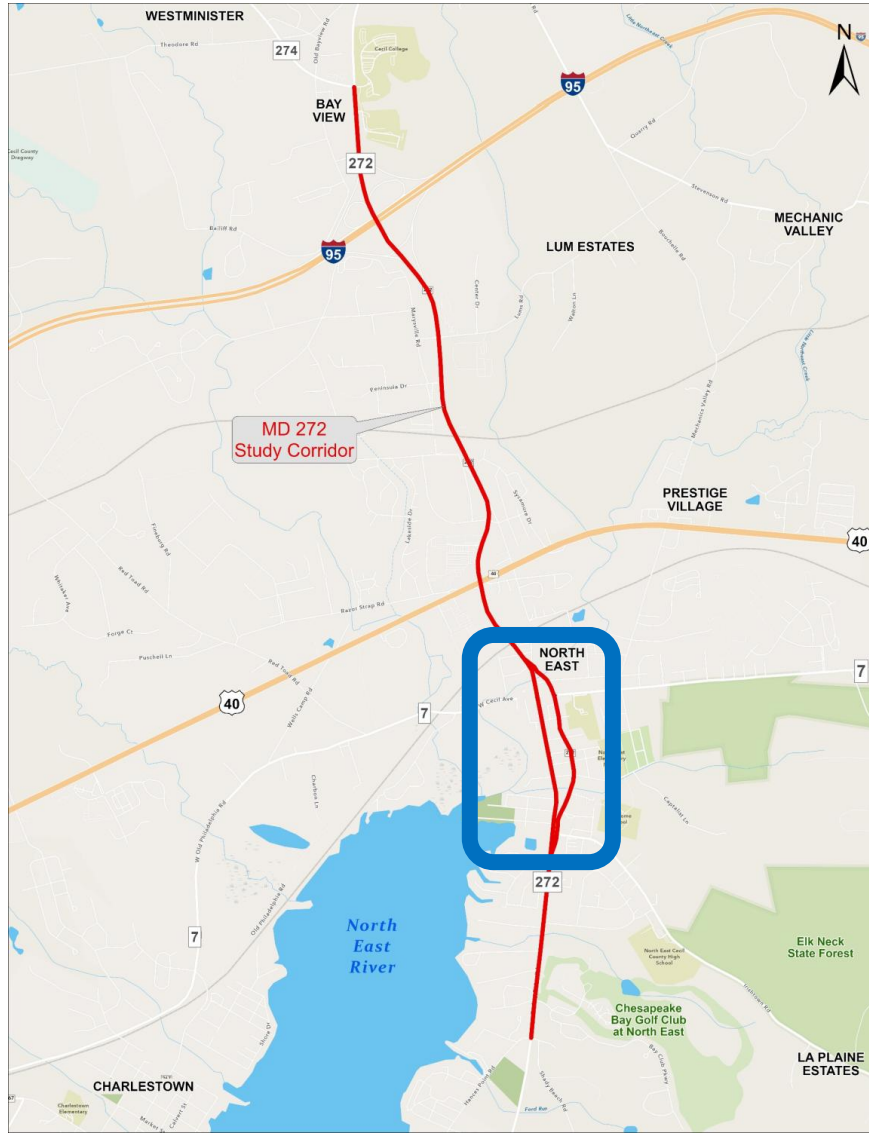
Unsafe road design

Dangerous for walkers

Poor signal timing

Selected Survey Results

MD-272 Plan, Survey 1



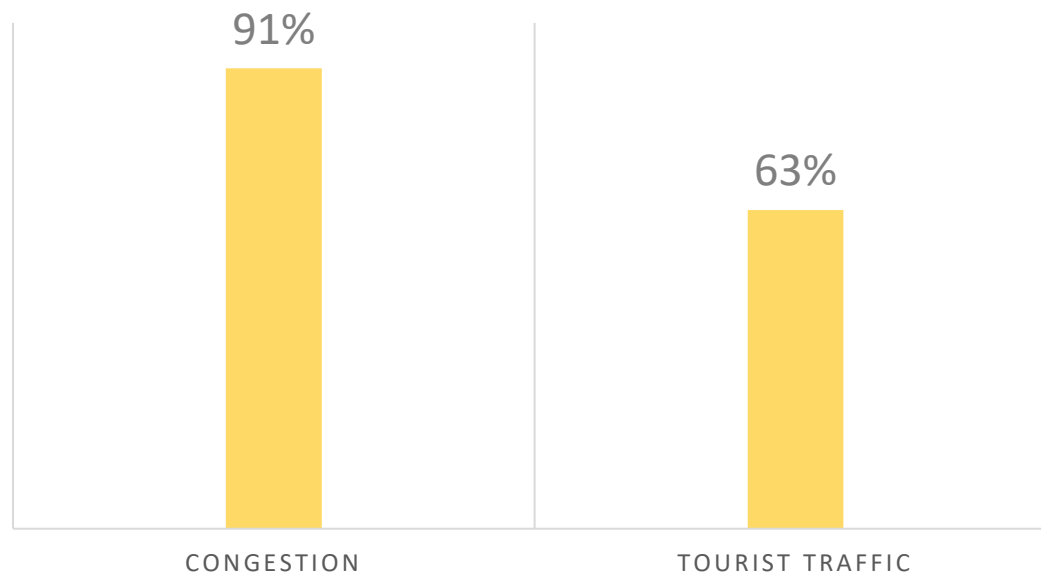
Survey Area B Downtown



Selected Survey Results

MD-272 Plan, Survey 1

Top Mobility Concerns Downtown



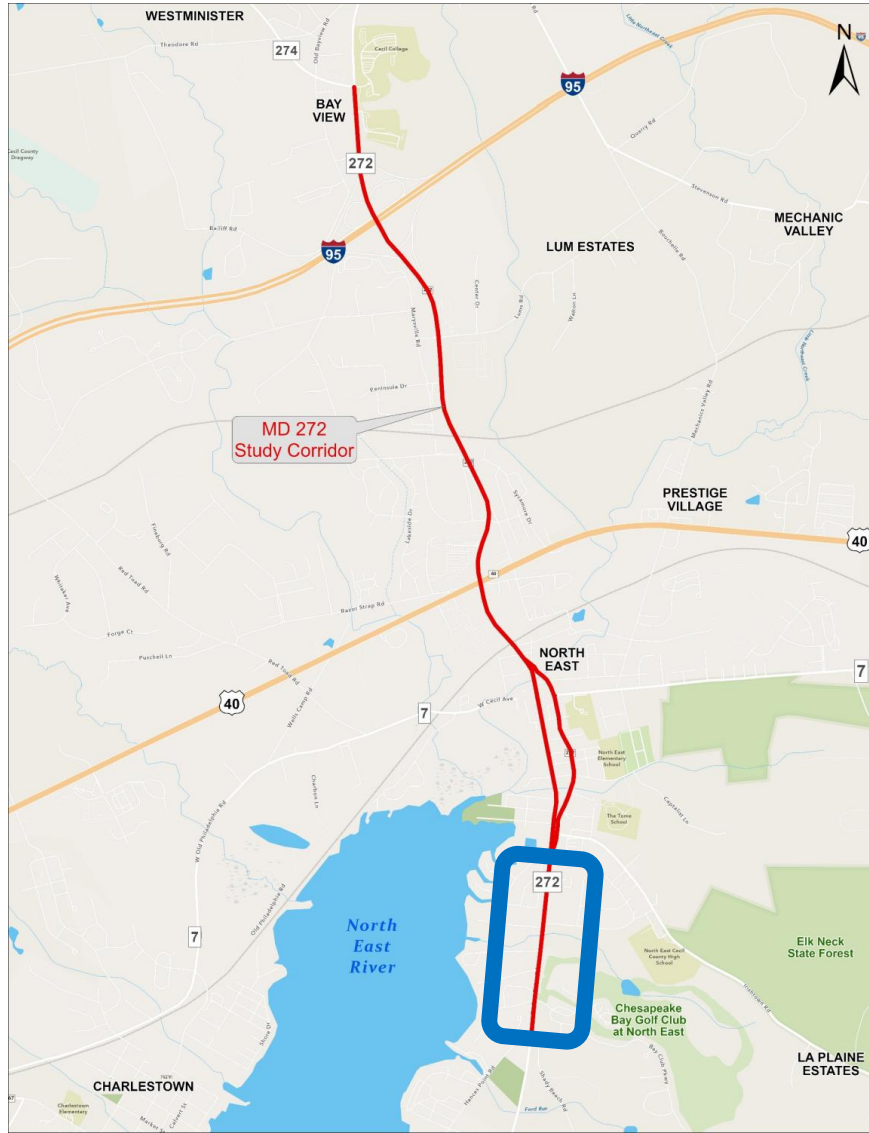
Some Written Feedback

Heavy summer congestion

Parallel parking on Main St.
slows traffic

Selected Survey Results

MD-272 Plan, Survey 1



Survey Area C
South of Downtown

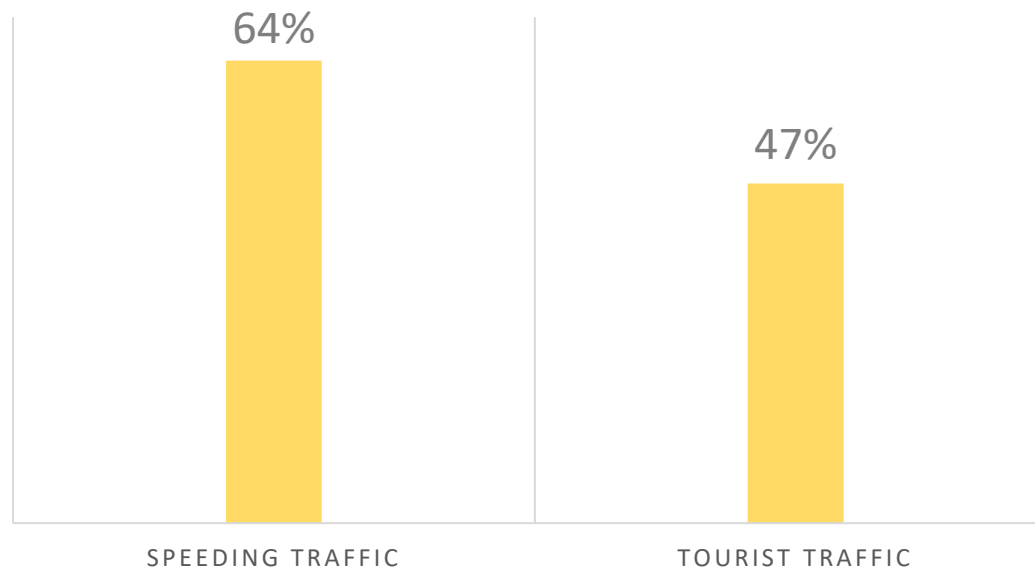


Google Streetview

Selected Survey Results

MD-272 Plan, Survey 1

Top Mobility Concerns South of Downtown



Some Written Feedback

Significant speeding

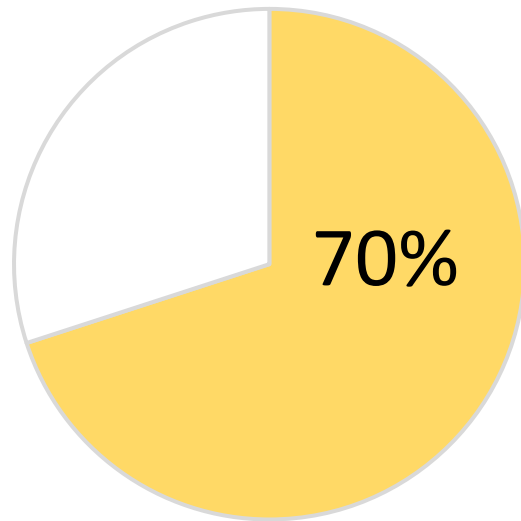
Unsafe passing on shoulders

Dangerous for walkers/cyclists

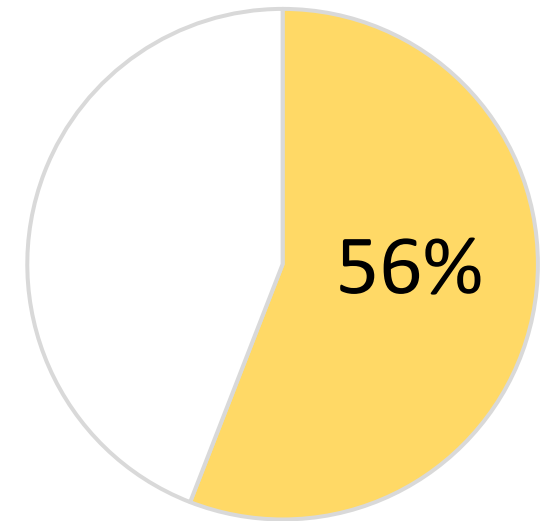
Selected Survey Results

Draft Town Comp Plan (170 participants)

I'd like More
Walking & Biking Infrastructure*
in my Neighborhood



Better Sidewalks and Safer Streets*
would make the Most Significant Impact on
Improved Quality of Life



*** Top Choices**

Better Connectivity Needed


MD-272 Plan, Survey 1



- North East Isles to Downtown
- Southbound MD-272 into Downtown
- MD-272 @ US 40



- Outlying neighborhoods to Downtown
- More cycling lanes
- More off-road trails



Better Connectivity Needed


MD-272 Plan, Survey 1



- Bypass / Traffic flow Downtown
- North East Plaza (extra entry)



- Shopping plazas / Downtown / tourist destinations



Public Workshop

November 19, 2024



Key Discussions

Lack of walking/cycling connectivity

Traffic congestion

Speeding downtown

More left turn lanes needed

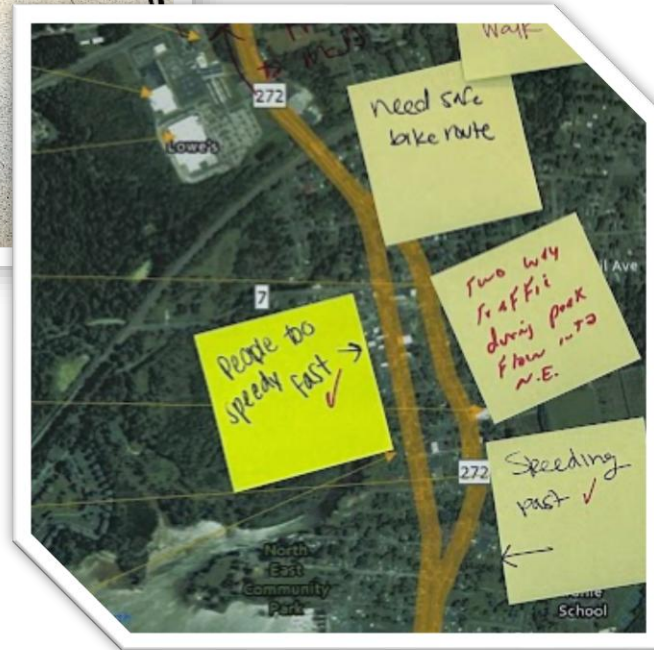
Need for wider shoulders

Need traffic light synchronization

Two-way Maudlin Ave. or Bypass?

Teen Popup Workshop

March 25, 2025



Key Discussions

Ped. crossing concepts

Areas of speeding traffic

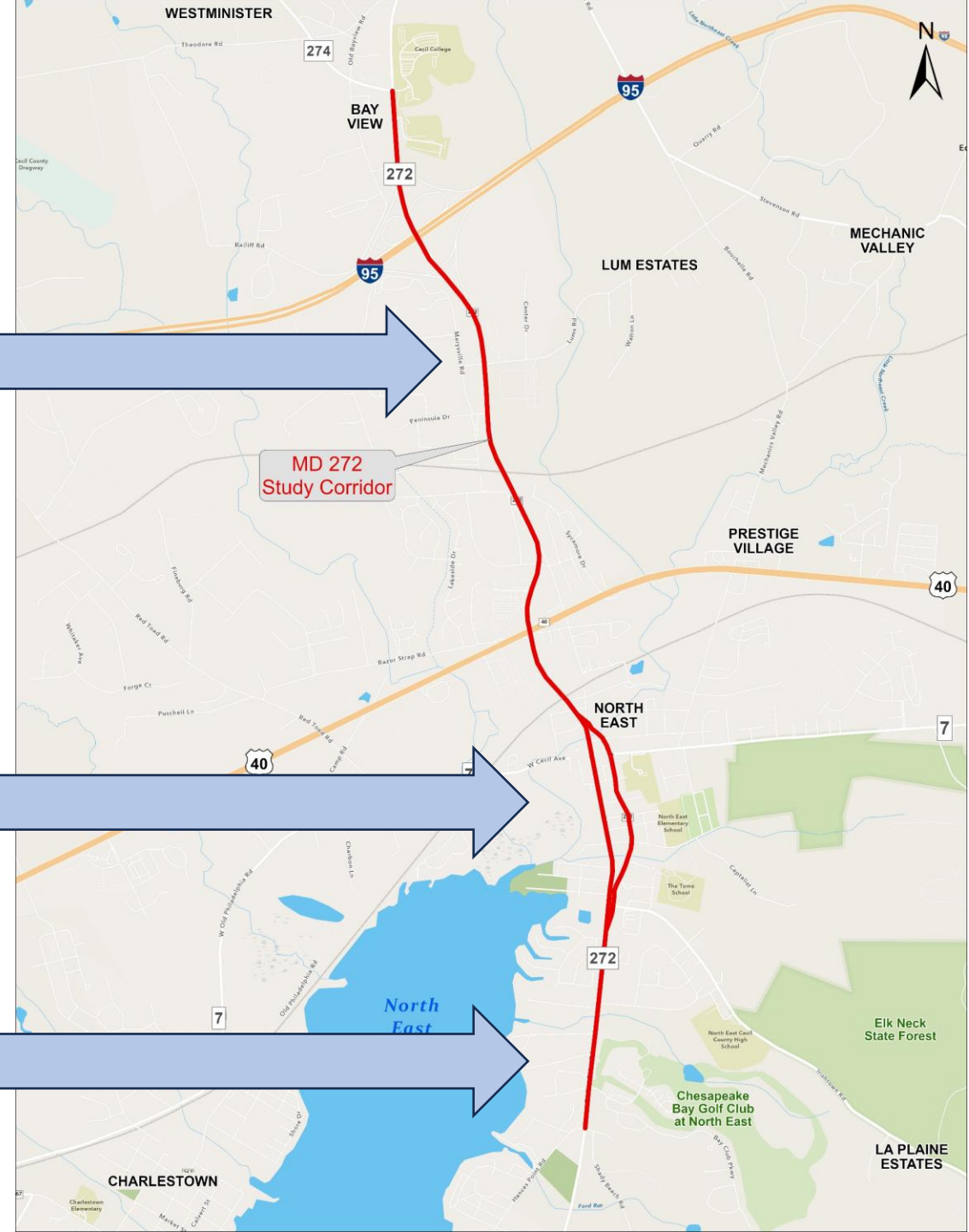

Scary intersections

Sidewalks / bike routes / pathways

Poor bus service

Key Working Concepts

- Increasing capacity
- Improving bike/ped
- Improving flow & safety
- Reducing speeds



Quick Action – Maintenance Items

26 Recommendations

- Signage
- Crosswalks & markings
- Lighting
- Excess vegetation
- Abandoned transformers
- Damaged barriers



wilmapco.org/272

